









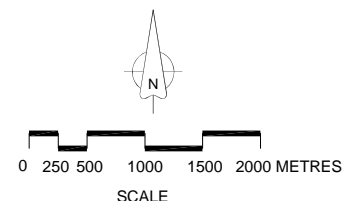
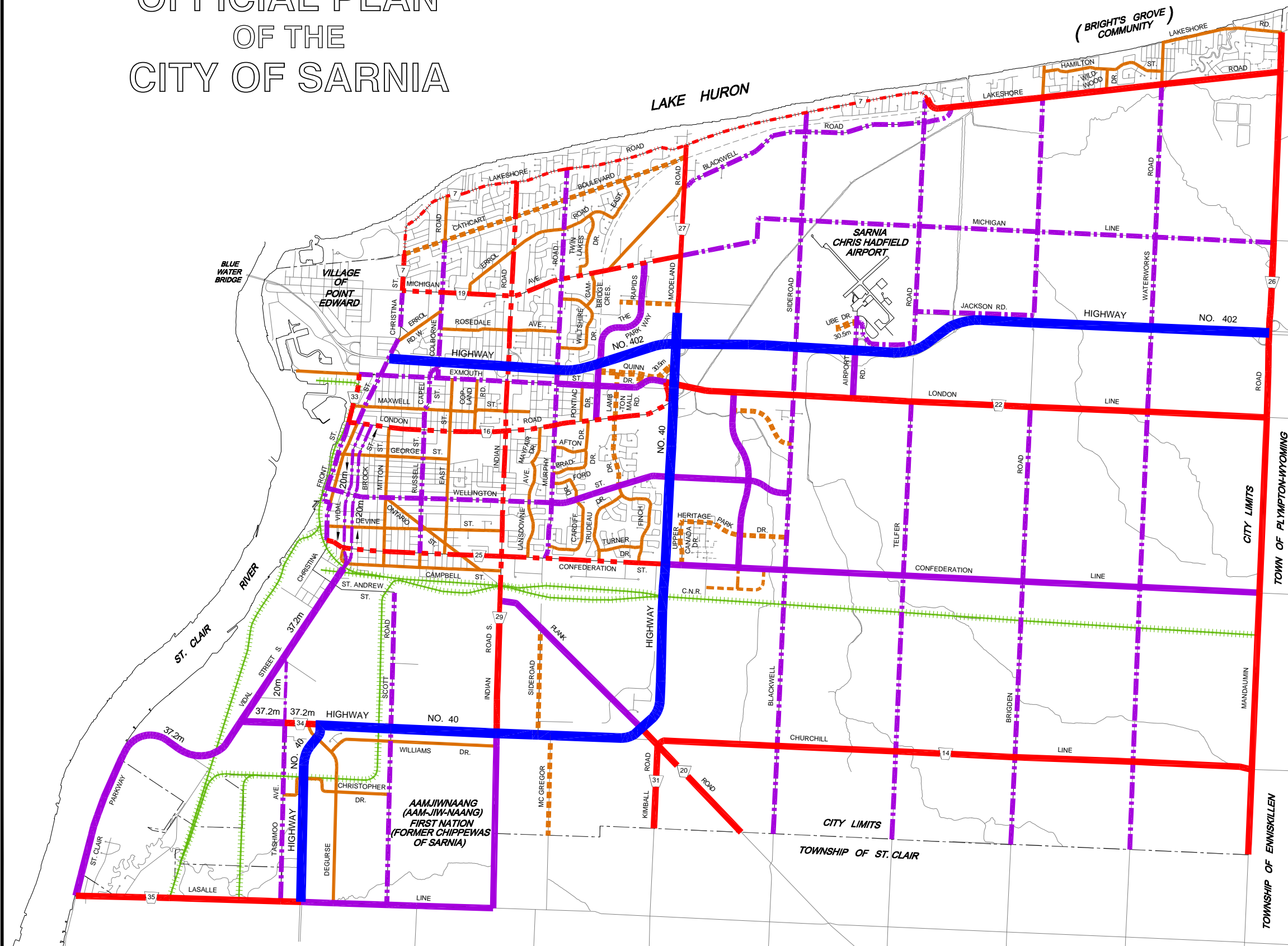


OFFICIAL PLAN OF THE CITY OF SARNIA

SCHEDULE "C" TRANSPORTATION & ROAD WIDENING PLAN

LEGEND

-  PROVINCIAL HIGHWAYS
-  ARTERIAL COUNTY ROADS
30.5m Right-of-way
-  *26.2m Right-of-way*
-  *20m Right-of-way*
Unless labeled
-  ARTERIAL CITY ROADS
30.5m Right-of-way
-  *26.2m Right-of-way*
Unless labeled
-  COLLECTOR ROADS
26.2m Right-of-way
-  *20m Right-of-way*
Unless labeled
-  LOCAL ROADS
-  RAILWAYS (ACTIVE)



PREPARED BY:
PLANNING AND BUILDING DEPARTMENT
CITY OF SARNIA
DATED SEPTEMBER, 2004.